

THESE TWO TOWNS GREET YOU WITH ONE-OF-A-KIND OPPORTUNITIES AND AN INTERNATIONAL FLAVOR.  
THE KITZSTEINHORN GLACIER SKI AREA GUARANTEES GREAT SKIING YEAR-ROUND.

**ZELL AM SEE – KAPRUN**  
5700 Zell am See  
T +43/(0)6542/770 / F 72032  
welcome@zellamsee-kaprun.com  
www.zellamsee-kaprun.com

ZELL AM SEE  758 m  
KAPRUN  786 m





**5751 MAISHOFEN**  764 m  
T +43/(0)6542/68318 / F 68318-8  
info@maishofen.com  
www.maishofen.com

**HOHE TAUERN NATIONAL PARK HOLIDAY REGION** **SKI HOHE TAUERN**  
5730 Mittersill, Nationalparkzentrum  
T +43/(0)6562/40939 / F 40939-20  
ferienregion@nationalpark.at  
www.nationalpark.at

**GROSSGLOCKNER-ZELLERSEE**  
5671 Bruck-Fusch, Glocknerstr. 10  
T +43/(0)6545/7295 / F 7295-13  
info@grossglockner-zellersee.info  
www.grossglockner-zellersee.info

BRUCK/GROSSGLOCKNER  758 m  
FUSCH/GROSSGLOCKNER  805 m  
5722 NIEDERNSILL  768 m  
T +43/(0)6548/8232 / F 8428  
info@niedernsill.at  
www.niedernsill.at

5721 PIESENDORF  782 m  
T +43/(0)6549/7239 / F 8221  
info@piesendorf.at  
www.piesendorf.at

 13	 17	 23	
● 57 km	● 49 km	● 32 km	20
138 km of groomed hills			Schools

## SKI & BOARD

138 km of slopes, 80% snowmaking coverage (Zell am See/Schmitten: 100%). 53 lifts incl. 13 cable cars and 17 chair lifts. Also bunny lifts in Fusch, Bruck, Piesendorf and Niedernsill. The ski pass is accepted on all 53 lifts (incl. Kitzsteinhorn Glacier). Free ski shuttles run between Kaprun, Zell am See, Bruck, Fusch, Niedernsill, Piesendorf and Maishofen.

20 ski and snowboard schools in Zell am See, Schüttdorf and Kaprun, as well as in neighboring Bruck, Fusch, Piesendorf and Maishofen.

Fun parks on the Kitzsteinhorn (Volvo XC Ice Camp) and Maiskogel, half pipe on the Schmittenhöhe, freeriding on the Kitzsteinhorn. Special snowboard events. “Après-board” in Zell am See and Kaprun.

## NORDIC SPORTS

200 km of ski trails (incl. a lake loop), feeding into the Pinzga and Saalachtal trail systems, plus alpine trails on the Kitzsteinhorn and Schmittenhöhe, floodlit trails in Kaprun, Zell am See and Maishofen. Cross-country schools: Zell am See, Schüttdorf, Thumersbach, Kaprun, Bruck, Fusch and Maishofen.

Snowshoeing. Nordic Walking tours incl. up to the Schmittenhöhe.

## SKI TOURING

Countless opportunities in the Hohe Tauern mountains and on the Hundstein.

## ACTIVE WINTERS


Over 140 km of winter hiking paths: Panorama Trail up to the Schmittenhöhe, loop of the Zeller See – or even take a walk across the frozen lake! Horseback riding, ice skating (indoor ice arena in Zell am See, skating rinks in Kaprun, Bruck, Fusch, Piesendorf and Niedernsill, as well as on the Zeller See), sledding hills (lit up after dark), snow tubing in Bruck, llama treks, sleigh rides, dogsled races, alpine curling.

## EVENTS

- › White Start Opening (November)
- › Snowboard & Freeski Night (January, February)
- › Show on Snow (January, February)
- › Night of Balloons (January)
- › Aufi Owi Ski-Touring Race (February)
- › Firn-&-Fun Happening on the Kitzsteinhorn (early May)

## TIPS:

- › Nagelköpfel Adventure Mountain in Piesendorf (new airboard course, snow tubing, sky gliding, tobogganing, trampoline, tandem paragliding)
- › New as of Winter 2010: Tauern Spa World, Kaprun
- › Ice surfing on the Zeller See
- › “Gallery on the Slopes” (Schmittenhöhe)
- › Ski lodges and après-ski pubs, 20 dance bars, cafés, bars



80% snowmaking coverage!



Kitzsteinhorn 3203 m

Großglockner 3798 m

Hohe Tauern National Park

Großvenediger 3674 m

Maurerkogel 2074 m

ALPINCENTER 2452 m:  
Big Apple, Skyline, Parasol  
InfoService, Internet@free

GLACIER PLATEAU elev. 2900 m:  
Glacier Shuttle, Magnetköpfl lifts  
Glacier Park

LANGWIED 1978 m:  
Hausalm

MAISKOGEL 1675 m:  
Saulochalm

AREITBAHN III Summit Terminal  
Panorama

SCHMITTENHÖHE 2000 m

SCHMITTEN Summit Station  
Schmitt  
Elisabeth Chapel

TICKET OFFICE:  
Tickets

KAPRUN

Schüttdorf

AREITBAHN I Valley Terminal  
Salettl

ZELL AM SEE

cityXpress Valley Terminal

SCHMITTENHÖHE & SONNENALM Valley Terminal  
Häfert

SONNENALM 1400 m

sitour ÜBERLEITER

MAISHOFEN

Thumersbach

- leichte Abfahrt / beginner slope
- mittlere Abfahrt / intermediate slope
- schwere Abfahrt / expert slope
- ◆ Skiroute / ski route
- - - Langlaufloipe / cross-country trail
- - - Nachloipe / lighted night trail
- 28 - Winterwanderweg / winter hiking trail
- Ⓜ Snowpark / Funpark / Halfpipe
- Ⓜ Rennstrecke / race hill
- Ⓜ Höhenloipe / alpine ski trail
- Ⓜ Aussichtsterrasse / panorama terrace
- S Skischule / ski school
- S Salomon-Station
- S Intersport Service-Network
- i Info Tourismus / tourist info
- i Info Service / info service
- B Buckelpiste / moguls hill
- T Trainingsgelände / practice area
- + Pistenrettung-Stützpunkt / rescue service office
- 7 Skibushaltestelle / ski bus stop